

Park . . . Ski . . . & Enjoy



For daily ski trail reports please call the Baraga County CVB or check out our website at baragacountytourism.org

Compiled by:



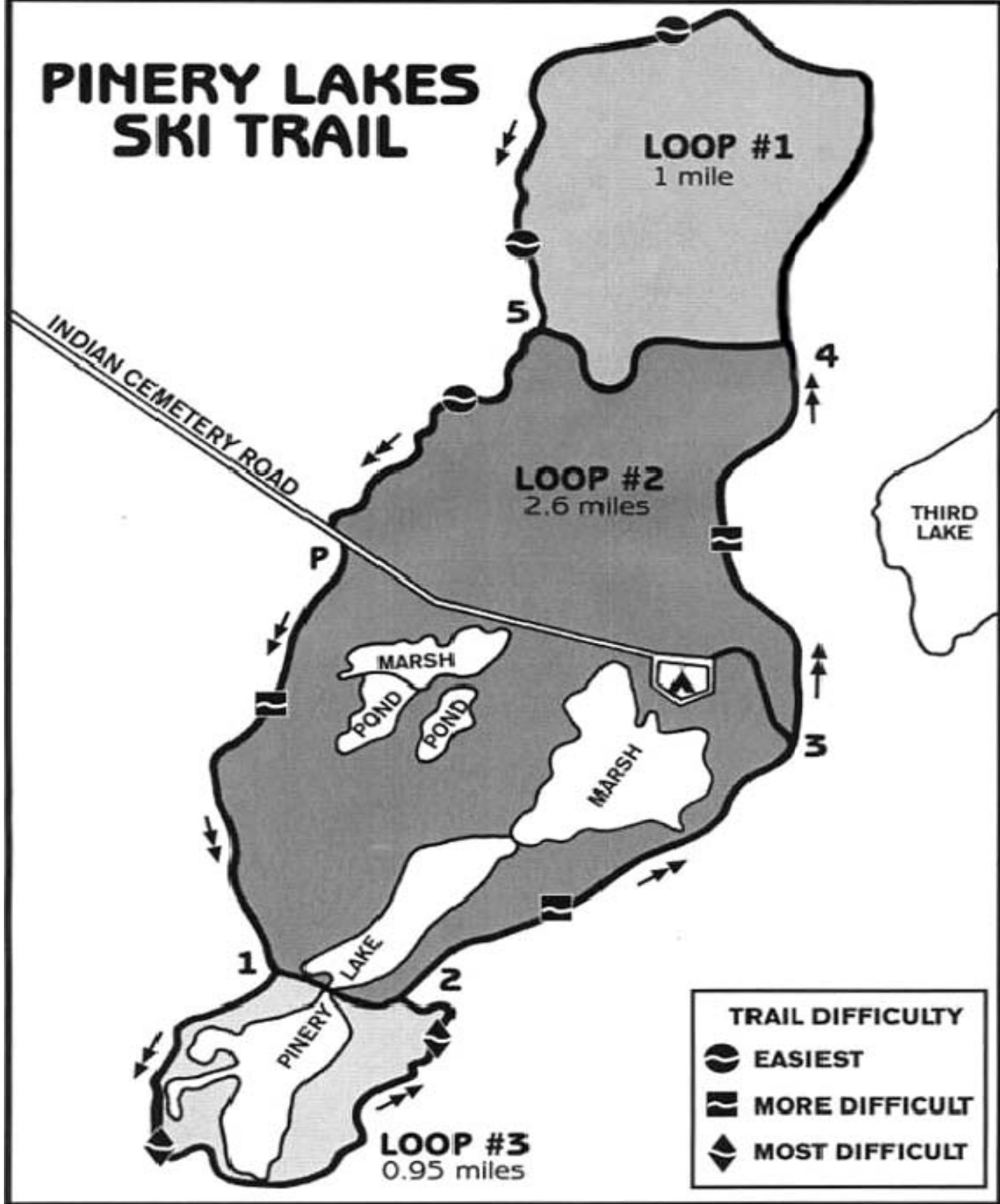
Baraga County
Convention & Visitors Bureau
755 E. Broad Street ~ L'Anse, MI 49946 ~ (906) 524-7444
email: bctra@up.net ~ website: www.baragacountytourism.org

Pinery Lakes Cross Country Ski Trail



Baraga County

PINERY LAKES SKI TRAIL






For cross-country skiing enthusiasts,
Baraga County offers the

Pinery Lakes

Cross Country Ski Trail

Set in a thick forest of red pines, the trail features three marked trail loops which can be combined for a total of five miles of groomed trails. The trails are groomed for the traditional skier, the whole family can enjoy the pleasures of skiing. Tremendous cooperation from private landholders and volunteers have made this trail possible. Your donations are needed to keep it maintained! Please place your donation in the blue pay box located in the parking lot.

-  **LOOP #1** Closed for logging.
-  **LOOP #2** Is a combination of easy and more difficult terrain and is 2.6 miles long
-  **LOOP #3** Featured the most difficult terrain and is 0.95 miles long.

Directions

From the Baraga County Conventions & Visitors Bureau in L'Anse, follow Broad Street 0.7 miles to the red blinking light downtown L'Anse. Turn right on Main St. and travel 1.8 miles to Indian Cemetery Road, turn right and go 2.1 miles. There will be a blue Pinery Lakes Ski Trail sign on the right-hand side of the road (you have driven a total of 4.6 miles from the information center).